

Information brochure about the expected changes to public transport lines in the area of Ben Yehuda and Allenby Streets in Tel Aviv-Jaffa

Effective 26.11.21



Call ***8787** or use "THE STATION" application















Dear passengers,








Starting Friday, November 26th, 2021, **bus and share taxi traffic will be diverted to alternative routes – as part of the infrastructure works for laying down the light rail's Purple Line.**

This information brochure details expected changes to the various lines in the area of the public works. For further information on public transport lines, call ***8787**.

What's in the brochure?

Changes to Transport Lines 4-5

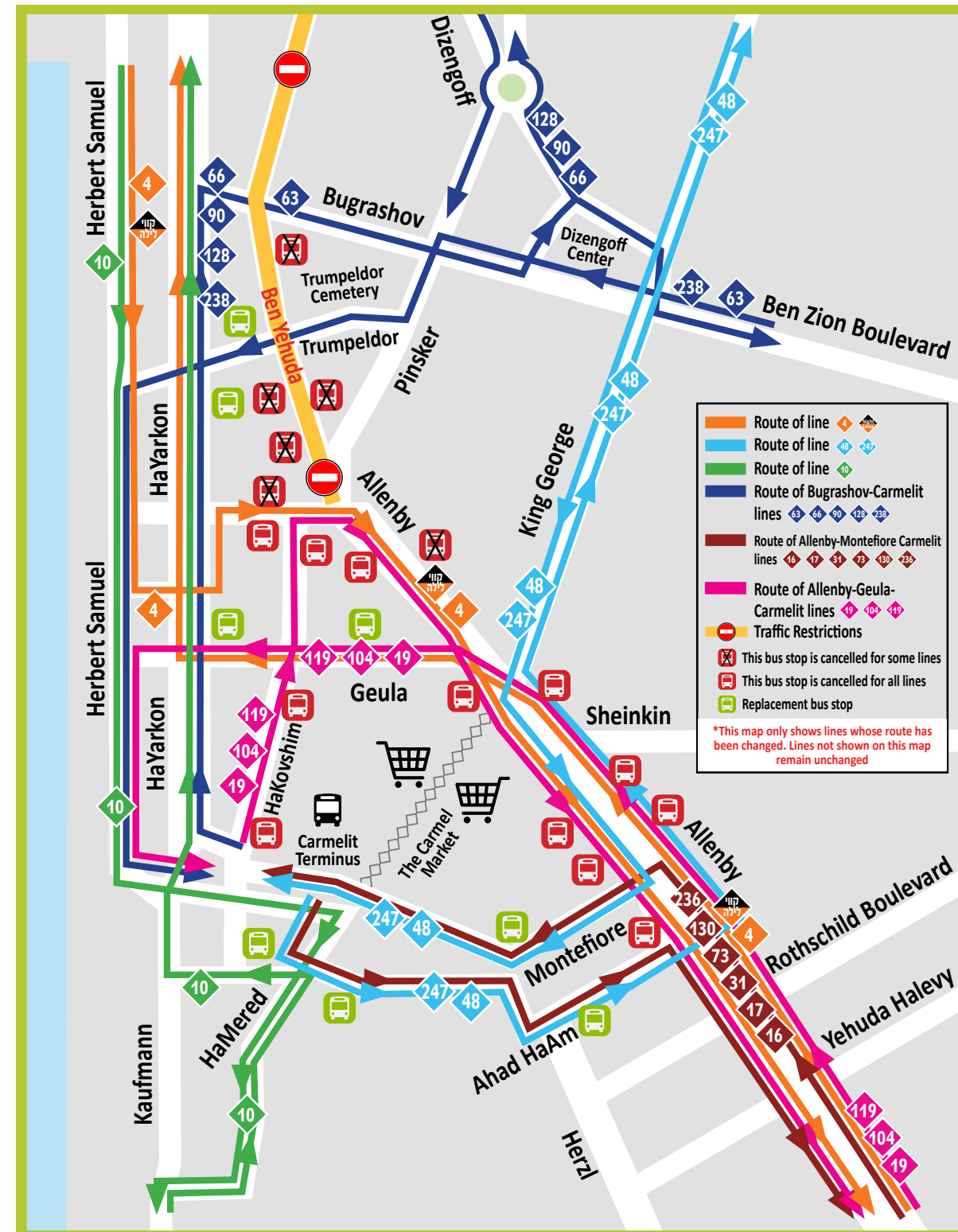
	Reading Terminus ⇄ Tayasim Terminus	6
	Holon (Egged Parking) ⇄ Tel Aviv-Jaffa (Azorei Hen Center)	7
	Ramat Gan (Aluf Sadeh Terminus) ⇄ Tel Aviv-Jaffa (Carmelit Terminus)	9
 		
	Herzliya (Marina) ⇄ Tel Aviv-Jaffa (Carmelit Terminus)	10
	Petah Tikva (Sgula Terminus) ⇄ Tel Aviv-Jaffa (Carmelit Terminus)	11
	Tel Aviv-Jaffa (Carmelit Terminus) ⇄ Ramat Gan (Winter Terminus)	12
	Tel Aviv-Jaffa (Wolfson) ⇄ Tel Aviv-Jaffa (Carmelit Terminus)	13
	Tel Aviv-Jaffa (Carmelit Terminus) ⇄ Bnei Brak (Chazon Ish)	14
	Tel Aviv-Jaffa (Carmelit Terminus) ⇄ Holon (Timna Parking)	15
	Modi'in (Central Station) ⇄ Tel Aviv-Jaffa (Carmelit Terminus)	16

	Or Yehuda (Or Yehuda Terminus) ⇄ Tel Aviv-Jaffa (Carmelit Terminus)	17
	Tel Aviv-Jaffa (Carmelit Terminus) ⇄ Ra'anana (Lev HaPark Terminus)	18
	Tel Aviv-Jaffa (Carmelit Terminus) ⇄ Kfar Sava (Industrial Zone)	19
	Rishon LeZion (Avi HaAsirim Terminus) ⇄ Tel Aviv-Jaffa (Carmelit Terminus)	20
	Tel Aviv-Jaffa (Carmelit Terminus) ⇄ Rishon LeZion (Avi HaAsirim Terminus)	21
	Rishon LeZion (Avi HaAsirim Terminus) ⇄ Ramat Gan (Tel HaShomer Terminus)	22
	Night Lines: All Destinations ⇄ Tel Aviv-Jaffa (Reading Terminus)	23



Changes to the Lines

- Line 4 and the Night Line (on Thursday and Saturday nights only) to the north of Tel-Aviv-Jaffa, will pass through the following streets: Allenby, Geula and HaYarkon and will stop in the replacement stops as shown on the map. The route to the south, from Herbert Samuel (the promenade) to Allenby remains unchanged.
- Line 10 will pass through HaYarkon Street (in the direction to Azorei Chen) and will stop in the replacement stops, as shown on the map. The route to the south, from Herbert Samuel (the promenade) to HaMered remains unchanged.
- Lines 63, 66, 90, 851, 238 will pass through Trumpeldor and Herbert Samuel (in the direction to the Carmelit) and will stop in the replacement stops, as shown on the map. In the direction to Bugarshov Street, the route of line 90 will change from HaKovshim Street to HaYarkon Street. All other lines remain unchanged.
- Lines 16, 17, 34, 73, 130, 236 will pass through Montefiore and Yaavetz (in the direction to the Carmelit), Yitzchak Elchanan and Ahad HaAm (in the direction from the Carmelit) and will stop in the replacement stops, as shown on the map. Travel to and from the Carmel Market will be possible by these lines that stop at the nearby Carmelit Terminus or by other lines such as 4, 19, 25, 72, 104, 125, 172 on Allenby Street.
- Lines 19, 104, 119 will pass through the following streets: Allenby, Geula and HaYarkon (in the direction of the Carmelit) and HaKovshim and Allenby (in the direction from the Carmelit) and will stop in the replacement stops on these streets, as shown on the map.
- Lines 48, 247 will pass through the following streets: Montefiore and Yaavetz (in the direction of the Carmelit) and through Yitzchak Elchanan and Ahad HaAm (in the direction from the Carmelit) and will stop in the replacement stops on these streets, as shown on the map. Additionally, in the direction to the Carmelit, these lines will turn left from King George instead of right.



4

Tel Aviv-Jaffa Reading Terminus ⇄ Tel Aviv-Jaffa Tayasim Terminus



So, what's new in my route?

From here on out, on my route to the north of the city, I will turn to Geula Street and continue along HaYarkon Street.

Riding share taxi line 4? The route of this taxi line changes in the same way as bus line 4

For further information on the changes to the route of this taxi line, call 03-5371283

↓
No changes in the line's route on its southward direction to HaTayaim Terminus

In the direction of Reading Terminus

Previous stations in the line's route that are not shown here remain unchanged

- Levinsky / Har Tsiyon Blvd
- Levinsky / HaAliya
- Allenby / Lilienblum
- Great Synagogue / Allenby
- Allenby / Maze
- Allenby / Balfour
- Allenby / Bialik
- Ge'ula / Ha Kovshim
- Ha Yarkon / Allenby
- Ha Yarkon / Trumpeldor
- Bugrashov Beach
- Frischmann Beach
- HaYarkon / Am Israel Hay
- HaYarkon / Arlozorov
- Ben Yehuda / Jabotinsky

Previous stations in the line's route that are not shown here remain unchanged

Tel Aviv-Jaffa

Legend:

- Station
- New station for this line
- The line's route

Canceled stops in the route of this line in the direction to Reading Terminus

Ben Yehuda / Allenby

10

Holon (Egged Parking) ⇄ Tel Aviv-Jaffa (Azorei Hen Center)



So, what's new in my route?

From here on out, I will turn from HaKovshim/ Ben Yehuda Street to HaYarkon Street (in the direction to Azorei Hen) and I will stop in the replacement stops on the street. My southward route, from the promenade to HaMered Street remains unchanged.

↓
No changes in the line's route on its northward direction (from Holon to northern Tel Aviv)

In the direction of Azorei Hen Center

Previous stations in the line's route that are not shown here remain unchanged

- HaShaon Square
- Prof Koifman / Goldman
- Textil center / HaMered
- HaMered / Pines
- Yosef Levi / HaKovshim
- HaYarkon / Ezra HaSofer
- HaYarkon / Allenby
- HaYarkon / Trumpeldor
- Bugrashov Beach
- Frishman Beach
- HaYarkon / Am Israel Hay
- HaYarkon / Arlozorov
- Ben Yehuda / Jabotinsky

Previous stations in the line's route that are not shown here remain unchanged

Tel Aviv-Jaffa

Legend:

- Station
- New station for this line
- The line's route

Canceled stops in the route of this line in the direction to Reading Terminus

HaKovshim/Daniel, HaKovshim/Yona HaNavi, Ben Yehuda/Allenby

63

Ramat Gan (Aluf Sadeh Terminus) ⇌ Tel Aviv-Jaffa (Carmelit Terminus)

66

238

Petah Tikva ⇌ Tel Aviv-Jaffa (Carmelit Terminus)



So, what's new in my route?

From here on out, I will turn to Trumpeldor on my westward route (to the Carmelit), I will no longer stop on Ben Yehuda and Allenby.

↓
No changes in the line's route on its southward direction to HA Tayasim Terminus

In the direction of Ha'Carmelit Terminus

Previous stations in the line's route that are not shown here remain unchanged

- Trumpeldor / Pinsker
- Trumpeldor / Ben Yehuda
- Jerusalem Beach
- Banana Beach
- HaCarmelit Terminal

↓
Tel Aviv-Jaffa



Legend:

- Station
- New station for this line
- The line's route

Canceled stops in the route of this line in the direction to Tel Aviv-Jaffa

Ben Yehuda/Trumpeldor, Allenby/HaYarkon

Paying for public transport fare also on the mobile phone

Haven't you downloaded the application for paying for public transport fare yet?

Dear passengers,
You choose how to pay your public transport fare:

Whether you're using your mobile phone or your Rav Kav card,
just scan and go



Get a Rav Kav card issued, charge it with your preferred fare contract in advance, and validate your fare in the validation stations in the various public transport means.

Download one of the applications for paying public transport fare, hop on the bus, scan and pay for your fares at the end of the month.



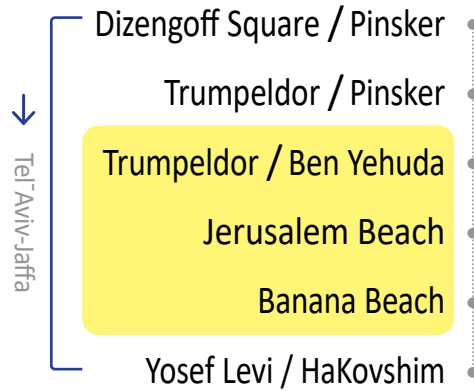
90



Herzliya (marina) ⇌ Tel Aviv-Jaffa Tayasim Terminus

In the direction of Ha'Carmelit Terminus

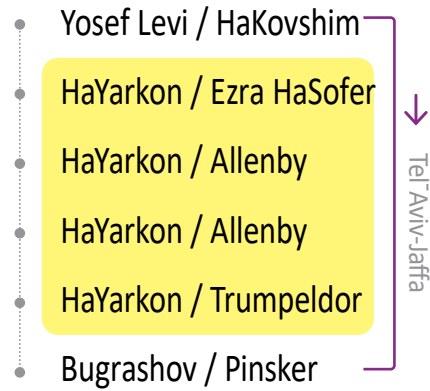
Previous stations in the line's route that are not shown here remain unchanged



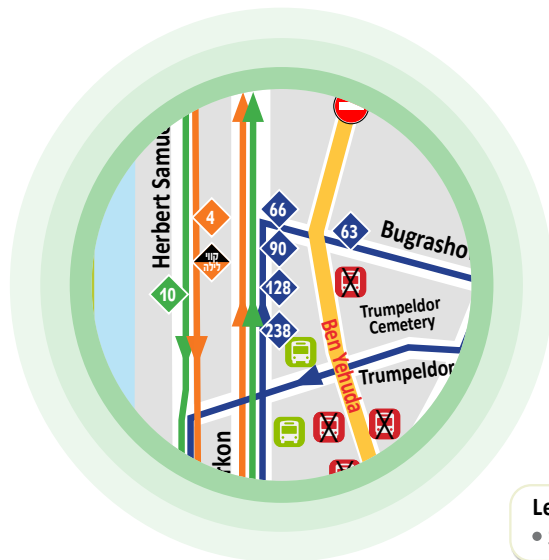
Previous stations in the line's route that are not shown here remain unchanged

In the direction of Herzliya (marina)

Previous stations in the line's route that are not shown here remain unchanged



Previous stations in the line's route that are not shown here remain unchanged

**So, what's new in my route?**

From here on out, on my westward route to Carmelit Terminus I will pass through Trumpeldor Street, and on my route to Petah Tikva I will pass through HaYarkon Street.

Legend:

• Station ● New station for this line --- The line's route

Canceled stops in the route of this line in the direction to Herzliya

Ben Yehuda/Allenby, Ben Yehuda/Shalom Aleichem

Canceled stops in the route of this line in the direction to Tel-Aviv-Jaffa

Ben Yehuda/Allenby, Allenby/HaYarkon, Hanania/HaYarkon

128



Tel Aviv-Jaffa (Carmelit Terminus) ⇌ Petah Tikva (Sgula Terminus)

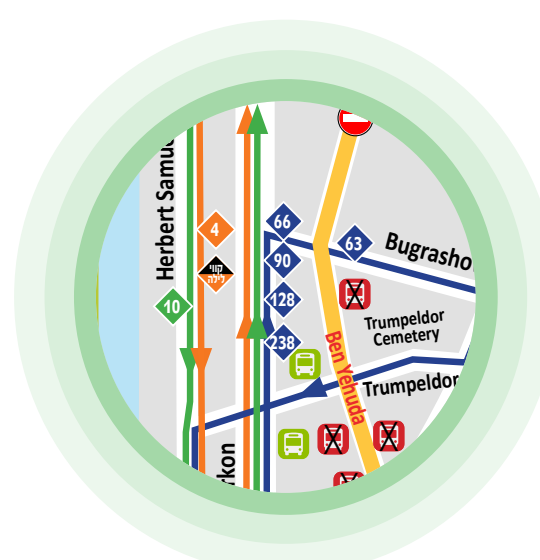
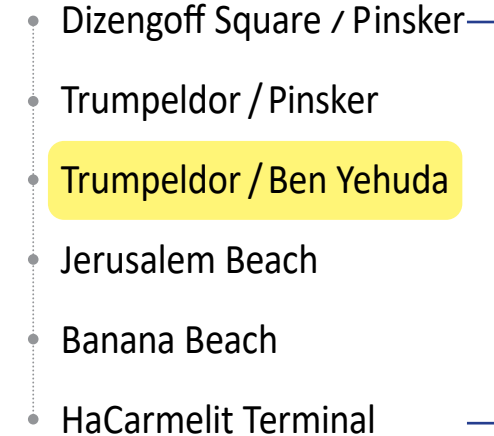
↓ **No changes in the line's route to Petah Tikva**

So, what's new in my route?

From here on out, on my westward route to Carmelit Terminus I will pass through Trumpeldor Street and on my route to Petah Tikva I will pass through HaYarkon Street.

In the direction of Ha'Carmelit Terminus

Previous stations in the line's route that are not shown here remain unchanged

**So, what's new in my route?**

From here on out, on my westward route to Carmelit Terminus I will pass through Trumpeldor Street, and on my route to Petah Tikva I will pass through HaYarkon Street.

Legend:

• Station ● New station for this line --- The line's route

Canceled stops in the route of this line in the direction to Tel-Aviv-Jaffa

Ben Yehuda/Allenby, Allenby/HaYarkon, Hanania/HaYarkon

16

Tel Aviv-Jaffa (Carmelit Terminus) ⇄ Ramat Gan (Winter Terminus)

In the direction of Ramat Gan
(Winter Terminus)Previous stations in the line's route that
are not shown here remain unchangedIn the direction of Tel Aviv-Jaffa
(Carmelit Terminus)Previous stations in the line's route that
are not shown here remain unchangedSo, what's new
in my route?

From here on out, on my route to the Carmelit I will pass through Montefiore Street, and on my route to Winter Terminus I will pass through Ahad HaAm Street.

I will no longer pass through Allenby Street north of the Great Synagogue.

Going to HaCarmel
Market? Please note!

This line arrives directly in the Carmelit Terminus. If you wish to reach the market from the direction of King George Street, you need to switch to:
4 / 104 / 19 / 25 / 125 / 72 / 172 / 129

Riding share taxi line 16?
The route of this taxi line also changes.

For further information
on this change,
call 03-5371283



Canceled stops in the route of this line in the direction to Ramat Gan

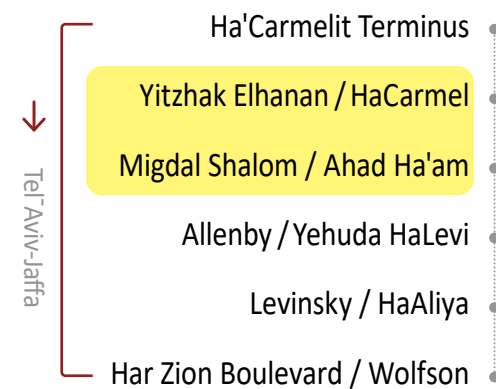
HaYarkon/Ezra HaSofer, HaYarkon/Allenby, Allenby/HaYarkon, Allenby/Geula, HaCarmel Market/Allenby, Great Synagogue/Allenby

Canceled stops in the route of this line in the direction to Tel Aviv-Jaffa

Allenby/Montefiore, HaCarmel Market/Allenby, Allenby/Yona HaNavi, Allenby/HaYarkon

17

Holon (Wolfson) ⇄ Tel Aviv-Jaffa (Carmelit Terminus)

In the direction of Holon
(Wolfson)Previous stations in the line's route that
are not shown here remain unchangedIn the direction of Tel Aviv-Jaffa
(Carmelit Terminus)Previous stations in the line's route that
are not shown here remain unchangedSo, what's new
in my route?

From here on out, on my route to the Carmelit I will pass through Montefiore Street, and on my route to Winter Terminus I will pass through Ahad HaAm Street.

I will no longer pass through Allenby Street north of the Great Synagogue.

Going to HaCarmel
Market? Please note!

This line arrives directly in the Carmelit Terminus. If you wish to reach the market from the direction of King George Street, you need to switch to:
4 / 104 / 19 / 25 / 125 / 72 / 172 / 129

Legend:

• Station ● New station for this line --- The line's route



Canceled stops in the route of this line in the direction to Holon

HaYarkon/Ezra HaSofer, HaYarkon/Allenby, Allenby/HaYarkon, Allenby/Yona HaNavi, Allenby/Balfour, Great Synagogue/Allenby

Canceled stops in the route of this line in the direction to Tel Aviv-Jaffa

Allenby/Montefiore, HaCarmel Market/Allenby, Allenby/Yona HaNavi, Allenby/HaYarkon



Tel Aviv-Jaffa (Carmelit Terminus) ⇄ Bnei Brak (Chazon Ish)

In the direction of Bnei Brak (Chazon Ish)



Previous stations in the line's route that are not shown here remain unchanged

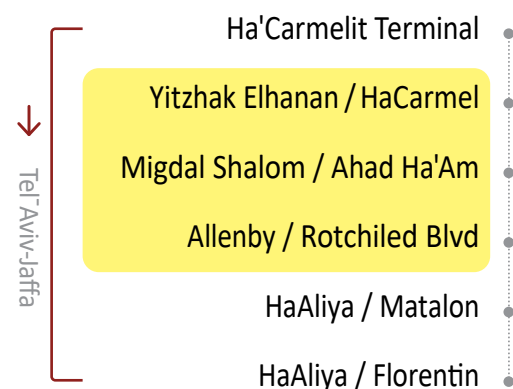
In the direction of Tel Aviv-Jaffa (Carmelit Terminus)

Previous stations in the line's route that are not shown here remain unchanged



Tel Aviv-Jaffa (Carmelit Terminus) ⇄ Holon (Timna Parking)

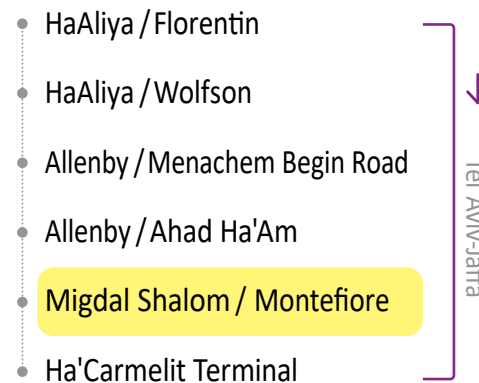
In the direction of Holon (Timna Parking)



Previous stations in the line's route that are not shown here remain unchanged

In the direction of Tel Aviv-Jaffa (Carmelit Terminus)

Previous stations in the line's route that are not shown here remain unchanged



So, what's new in my route?

From here on out, on my route to the Carmelit I will pass through Montefiore Street, and on my route to Bnei Brak I will pass through Ahad HaAm Street. I will no longer pass through Allenby Street north of the Great Synagogue.

Going to HaCarmel Market? Please note!

This line arrives directly in the Carmelit Terminus. If you wish to reach the market from the direction of King George Street, you need to switch to: 4 / 104 / 19 / 25 / 125 / 72 / 172 / 129



Legend:

- Station
- New station for this line
- The line's route

In the direction of Bnei Brak (Chazon Ish)

HaKovshim/Daniel, HaKovshim/Allenby, Allenby/Geula, HaCarmel Market/Allenby, Allenby/Maza, Great Synagogue/Allenby

Canceled stops in the route of this line in the direction to Tel Aviv-Jaffa

Allenby/Montefiore, HaCarmel Market/Allenby, Allenby/Yona HaNavi, Allenby/HaYarkon



So, what's new in my route?

From here on out, on my route to the Carmelit I will pass through Montefiore Street, and on my route to Bnei Brak I will pass through Ahad HaAm Street. I will no longer pass through Allenby Street north of the Great Synagogue.

Going to HaCarmel Market? Please note!

This line arrives directly in the Carmelit Terminus. If you wish to reach the market from the direction of King George Street, you need to switch to: 4 / 104 / 19 / 25 / 125 / 72 / 172 / 129



Legend:

- Station
- New station for this line
- The line's route

Canceled stops in the route of this line in the direction to Holon

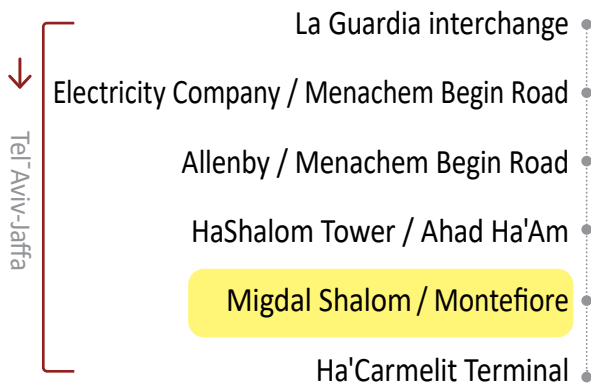
HaKovshim/Carmelit, HaKovshim/Allenby, Allenby/Yona HaNavi, HaCarmel Market/Allenby, Allenby/Montefiore

Canceled stops in the route of this line in the direction to Tel Aviv-Jaffa

Allenby/Maza, HaCarmel Market/Allenby, Allenby/Yona HaNavi, Allenby/HaYarkon

In the direction of Modi'in
(Central Station)

Previous stations in the line's route that are not shown here remain unchanged



In the direction of Tel Aviv-Jaffa
(Carmelit Terminus)



Previous stations in the line's route that are not shown here remain unchanged



So, what's new
in my route?

From here on out, on my route to the Carmelit I will pass through Montefiore Street, and on eastward route to the Central Station in Modi'in I will pass through Ahad HaAm Street. I will no longer pass through Allenby Street north of the Great Synagogue.

Going to HaCarmel Market? Please note!

This line arrives directly in the Carmelit Terminus. If you wish to reach the market from the direction of King George Street, you need to switch to: 4 / 104 / 19 / 25 / 125 / 72 / 172 / 129

Legend:

- Station
- New station for this line
- The line's route

Canceled stops in the route of this line in the direction to Modi'in

HaYarkon/Ezra HaSofer, HaYarkon/Allenby, Allenby/Geula, HaCarmel Market/Allenby, Allenby/Maza, Allenby/Montefiore, Great Synagogue/Allenby

Canceled stops in the route of this line in the direction to Tel Aviv-Jaffa

Allenby/Montefiore, Allenby/Balfour, Allenby/Bialik, Allenby/Yona HaNavi, Allenby/HaYarkon

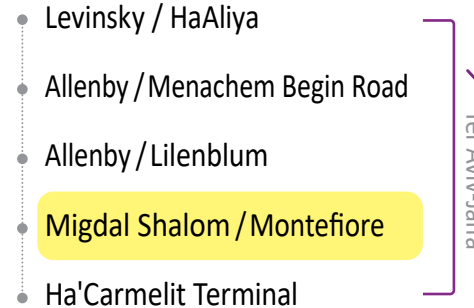
In the direction of Or Yehuda
(Or Yehuda Terminus)



Previous stations in the line's route that are not shown here remain unchanged

In the direction of Tel Aviv-Jaffa
(Carmelit Terminus)

Previous stations in the line's route that are not shown here remain unchanged



So, what's new
in my route?

From here on out, on my route to the Carmelit I will pass through Montefiore Street, and on my route to Bnei Brak I will pass through Ahad HaAm Street. I will no longer pass through Allenby Street north of the Great Synagogue.

Going to HaCarmel Market? Please note!

This line arrives directly in the Carmelit Terminus. If you wish to reach the market from the direction of King George Street, you need to switch to: 4 / 104 / 19 / 25 / 125 / 72 / 172 / 129

Legend:

- Station
- New station for this line
- The line's route

In the direction of Holon (Timna Parking)

HaKovshim/Daniel, HaKovshim/Allenby, Allenby/Geula, HaCarmel Market/Allenby, Allenby/Maza, Great Synagogue/Allenby

Canceled stops in the route of this line in the direction to Tel Aviv-Jaffa

Allenby/Montefiore, HaCarmel Market/Allenby, Allenby/Yona HaNavi, Allenby/HaYarkon

48

Tel Aviv-Jaffa (Camelit Terminus) ⇌ Ra'anana (Lev HaPark Terminus)

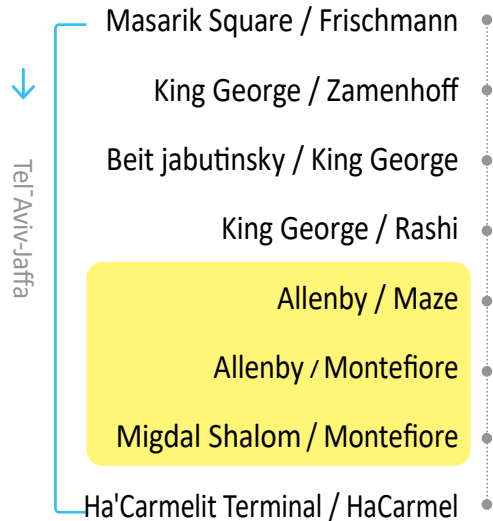


So, what's new in my route?

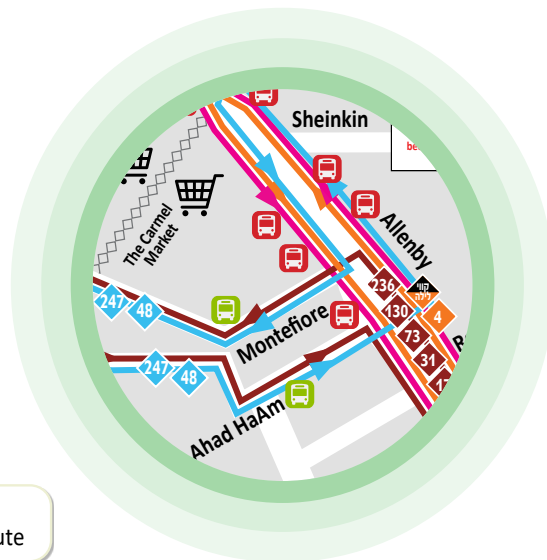
On my westward route (to the Carmelit) I will pass through Montefiore. I will no longer pass through the area of the Opera Tower, but rather through Shalom Tower.

In the direction of Tel-Aviv-Jaffa (Carmelit Terminus)

Previous stations in the line's route that are not shown here remain unchanged



No changes in the line's route on the direction to Ra'anana



Legend:

- Station
- New station for this line
- The line's route

Canceled stops in the route of this line in the direction to Tel-Aviv-Jaffa

Allenby/Yona HaNavi, Allenby/HaYarkon, Hanania/HaYarkon

247

Tel Aviv-Jaffa (Carmelit Terminus) ⇌ Kfar Sava (Industrial Zone)

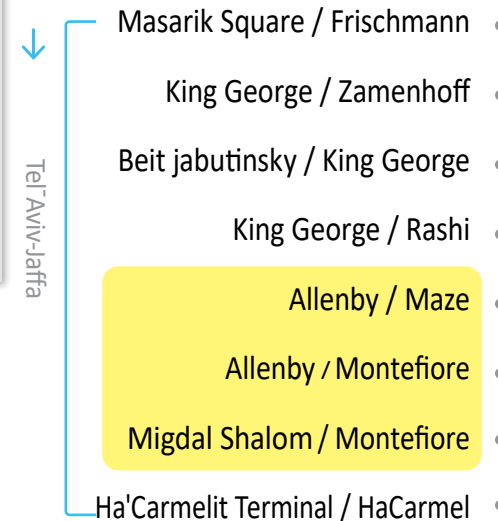


So, what's new in my route?

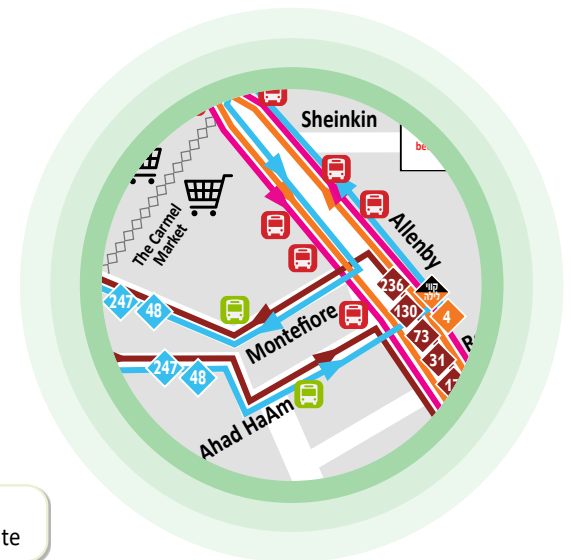
On my westward route (to the Carmelit) I will pass through Montefiore. I will no longer pass through the area of the Opera Tower, but rather through Shalom Tower.

In the direction of Tel-Aviv-Jaffa (Carmelit Terminus)

Previous stations in the line's route that are not shown here remain unchanged



No changes in the line's route on the direction to Kfar Sava



Legend:

- Station
- New station for this line
- The line's route

Canceled stops in the route of this line in the direction to Tel-Aviv-Jaffa

Allenby/Yona HaNavi, Allenby/HaYarkon, Hanania/HaYarkon

19

Rishon LeZion (Avi HaAsirim Terminus) ⇄ Tel Aviv-Jaffa (Carmelit Terminus)



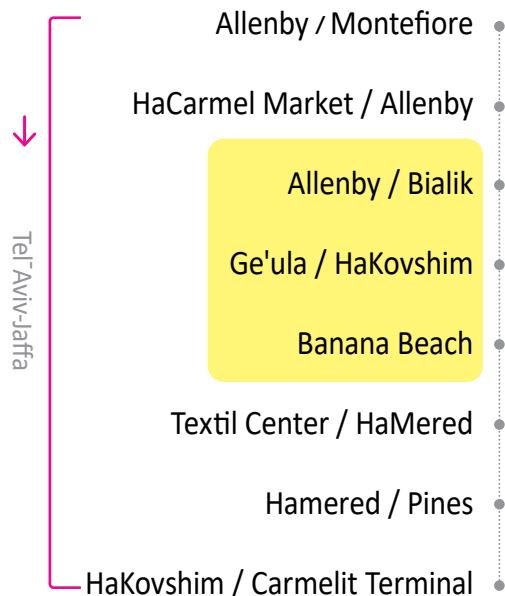
So, what's new in my route?

From here on out, on my route to the Carmelit I will pass through Geula rather than through Allenby

In the direction of Tel-Aviv-Jaffa (Carmelit Terminus)

Previous stations in the line's route that are not shown here remain unchanged

No changes in the line's southward route to Rishon LeZion



Legend:

• Station ● New station for this line --- The line's route

Canceled stops in the route of this line in the direction to Tel-Aviv-Jaffa

Allenby/Yona HaNavi, Allenby/HaYarkon

119

Rishon LeZion (Avi HaAsirim Terminus) ⇄ Tel Aviv-Jaffa (Carmelit Terminus)



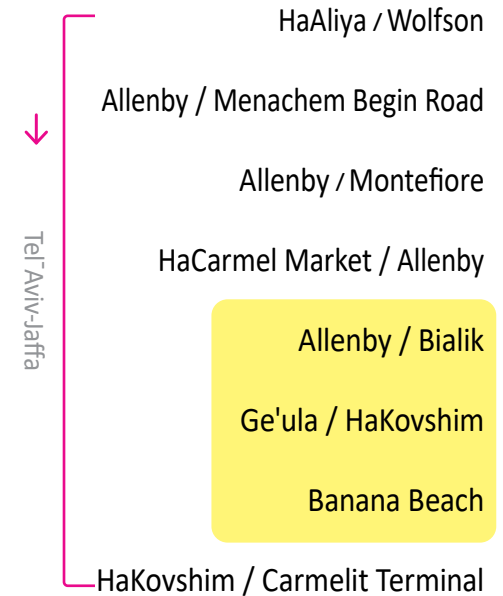
So, what's new in my route?

From here on out, on my route to the Carmelit I will pass through Geula rather than through Allenby

In the direction of Tel-Aviv-Jaffa (Carmelit Terminus)

Previous stations in the line's route that are not shown here remain unchanged

No changes in the line's southward route to Rishon LeZion

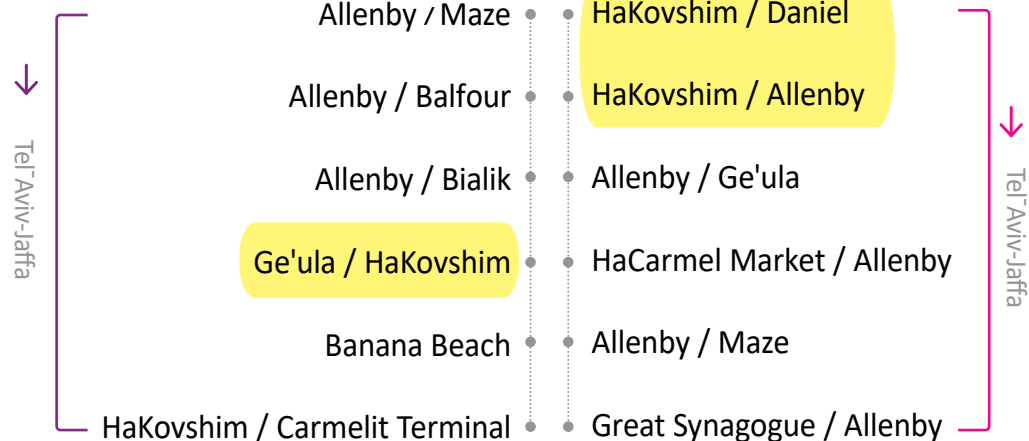


Canceled stops in the route of this line in the direction to Tel-Aviv-Jaffa

Allenby/Yona HaNavi, Allenby/HaYarkon

104

Tel Aviv-Jaffa (Carmelit Terminus) ⇄ Ramat Gan (Tel HaShomer Terminus)

In the direction of Tel-Aviv-Jaffa
(Carmelit Terminus)Previous stations in the line's route that
are not shown here remain unchangedPrevious stations in the line's route that
are not shown here remain unchangedSo, what's new
in my route?

From here on out, on my route to the Carmelit I will pass through Geula rather than through Allenby.

On my route to Tel HaShomer I will pass through HaKovshim Street (like line 19)

Legend:

• Station ● New station for this line --- The line's route

Canceled stops in the route of this line in the direction to Tel-Aviv-Jaffa

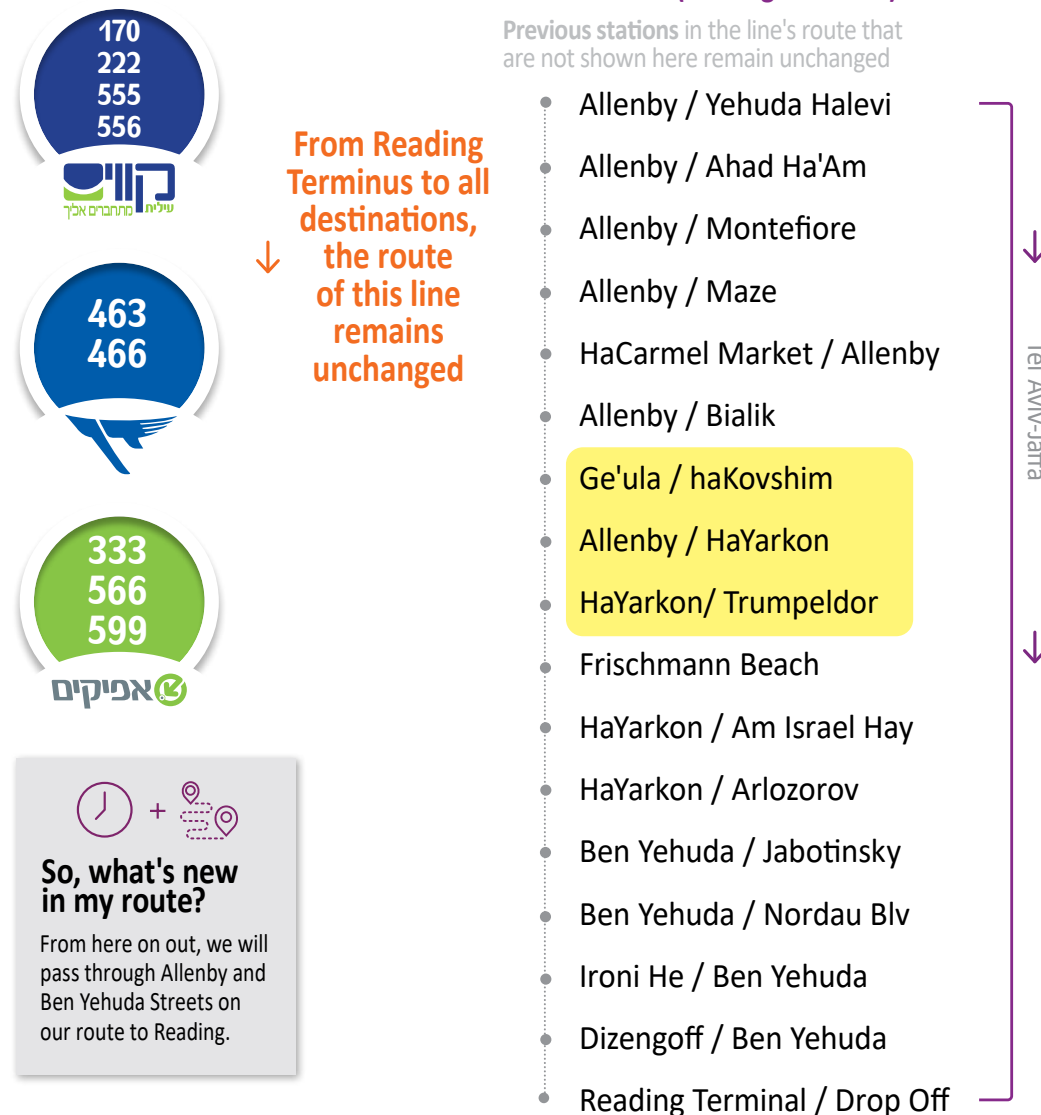
Ha yarkon/Ezra ha sofer, Ha Yarkon/ Allenby, Allenby/Ha Yarkon

Canceled stops in the route of this line in the direction to Ramat Gan

Allenby/ Ha Yarkon, Jerusalem Beach

296
299
489

Night Lines | All Destinations ⇄ Tel Aviv (Reading Terminus)

In the direction of Tel-Aviv-Jaffa
(reading terminus)Previous stations in the line's route that
are not shown here remain unchanged

From Reading
Terminus to all
destinations,
the route
of this line
remains
unchanged

170
222
555
556463
466333
566
599So, what's new
in my route?

From here on out, we will pass through Allenby and Ben Yehuda Streets on our route to Reading.

Legend:

• Station ● New station for this line --- The line's route

Canceled stops in the route of this line in the direction to Tel-Aviv-Jaffa

Ben Yehuda / Allenby

For detailed information on all
of the changes:
Call Kol-Kav Calling Center at *8787

For planning a route:
Use "HaTachana" application



Please note ●

When riding the various bus lines, you can also pay the fare
by using "THE STATION" application on your mobile phone device.

